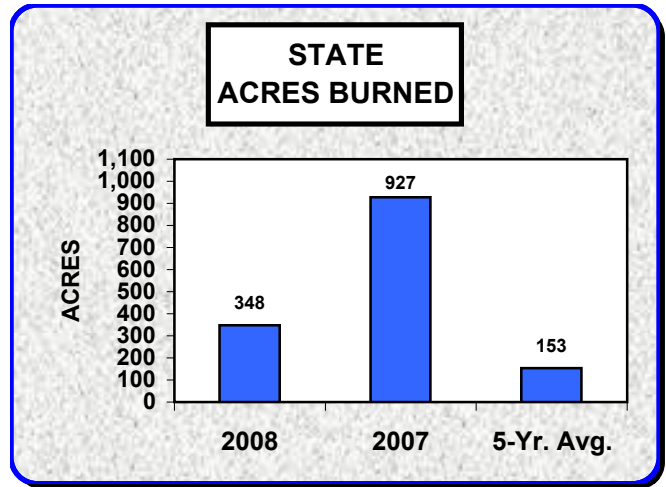
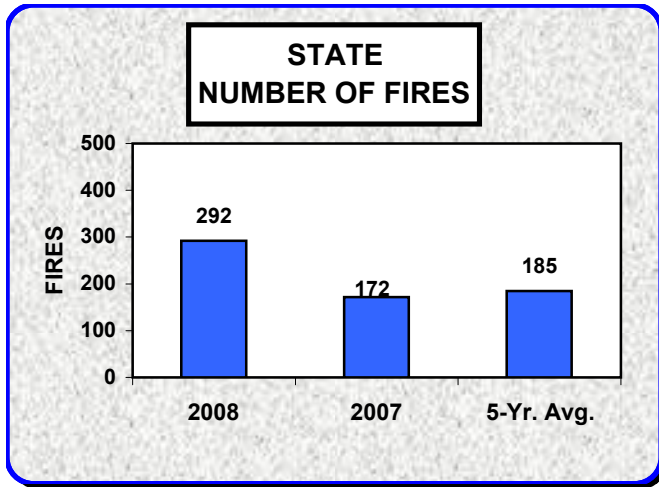
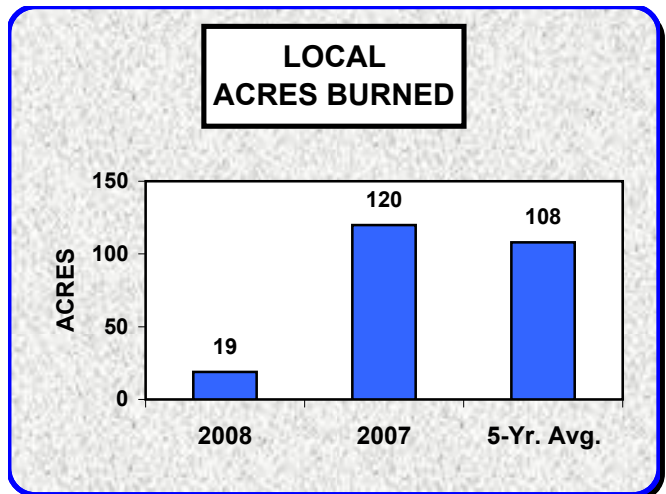
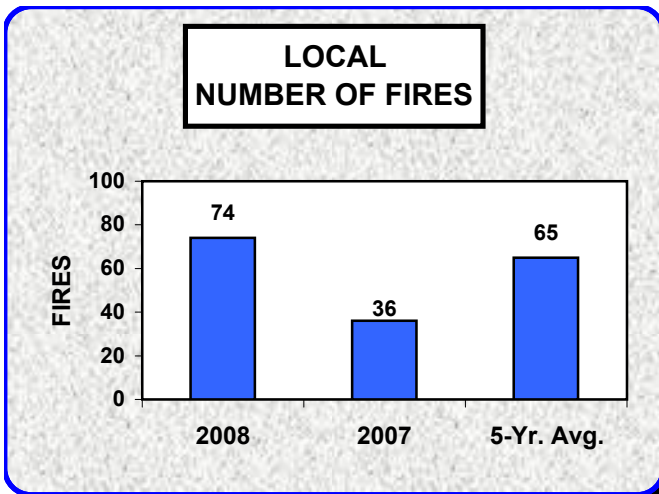




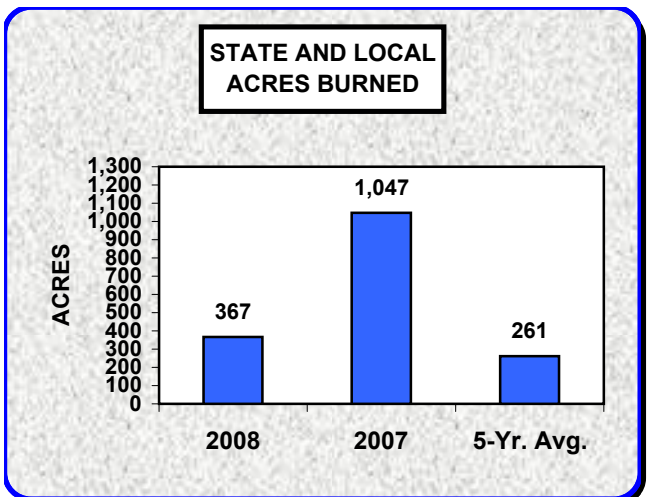
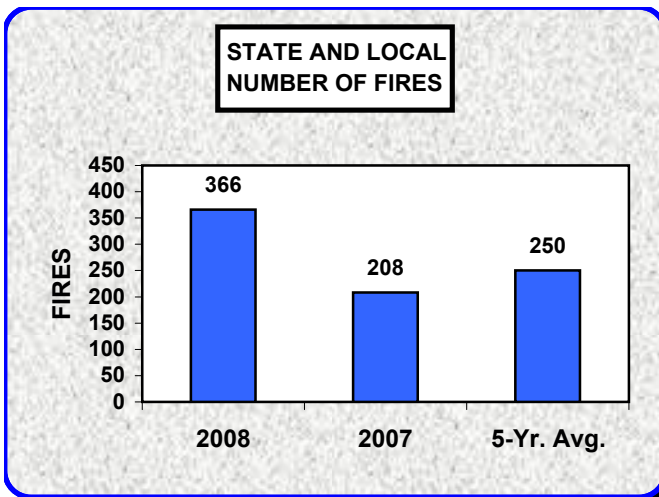
WILDLAND FIRE STATICS



The above graphs include all vegetation fires in State Zone-CDF Direct Protection Area.



The above graphs include all vegetation fires in the County and Government Contract (Schedule A DPA)



The source of this data is submitted by CAL FIRE through the Computer Aided Dispatch (CAD) system. The acreage data is an estimate and may possibly change. Total statistics on this report are not final, and may not match any other fire statistics provided by CAL FIRE / San Luis Obispo County Fire.