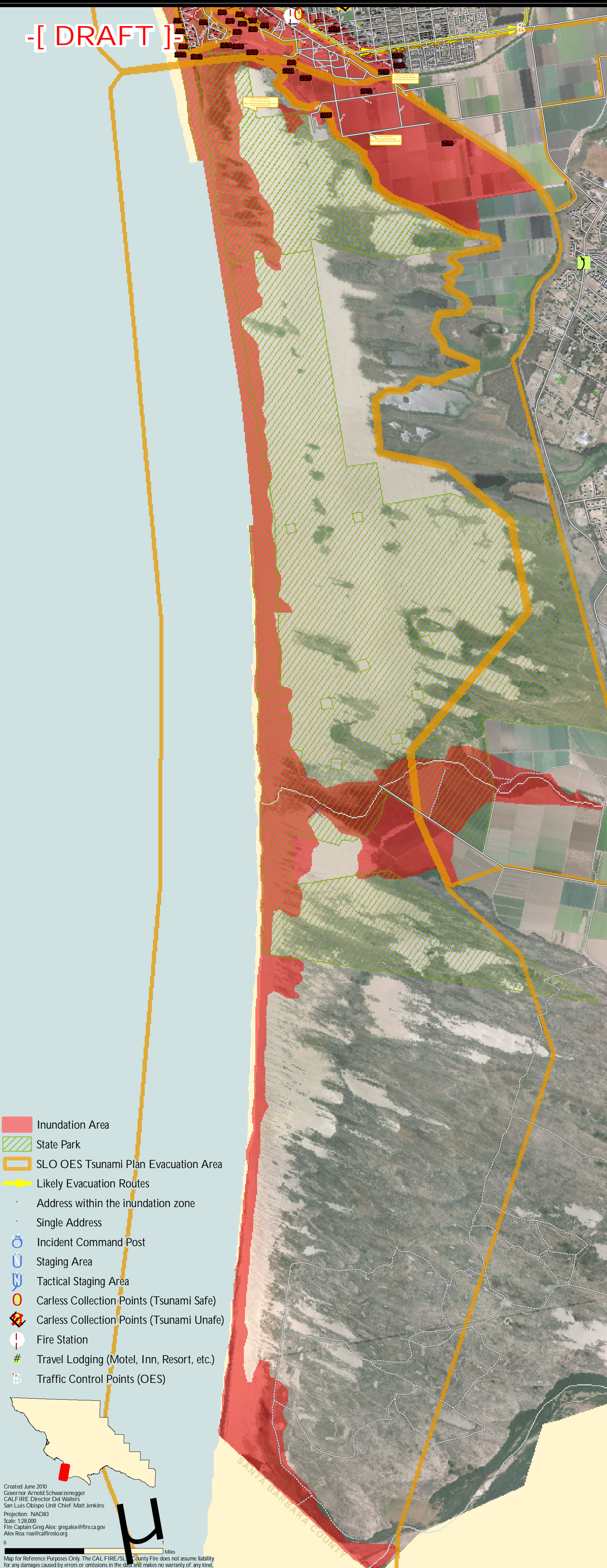
















# South Coast

The southern most section of coastline is very sparsely populated, and contains mostly state park land and agriculture. Much of this coastline is the property of CA State Parks.

**- [ DRAFT ] -**



-  Inundation Area
-  State Park
-  SLO OES Tsunami Plan Evacuation Area
-  Likely Evacuation Routes
-  Address within the inundation zone
-  Single Address
-  Incident Command Post
-  Staging Area
-  Tactical Staging Area
-  Carless Collection Points (Tsunami Safe)
-  Carless Collection Points (Tsunami Unafe)
-  Fire Station
-  Travel Lodging (Motel, Inn, Resort, etc.)
-  Traffic Control Points (OES)

Created June 2010  
 Governor Arnold Schwarzenegger  
 CALFIRE Director Del Walters  
 San Luis Obispo Unit Chief Matt Jenkins  
 Projection: NAD83  
 Scale: 1:28,000  
 Fire Captain Greg Alex: greg.alex@fire.ca.gov  
 Alex Roa: roa@calfireslo.org  
 0

Map for Reference Purposes Only. The CAL FIRE/SLO County Fire does not assume liability for any damages caused by errors or omissions in the data and makes no warranty of any kind, express or implied, that these data are accurate and reliable.